








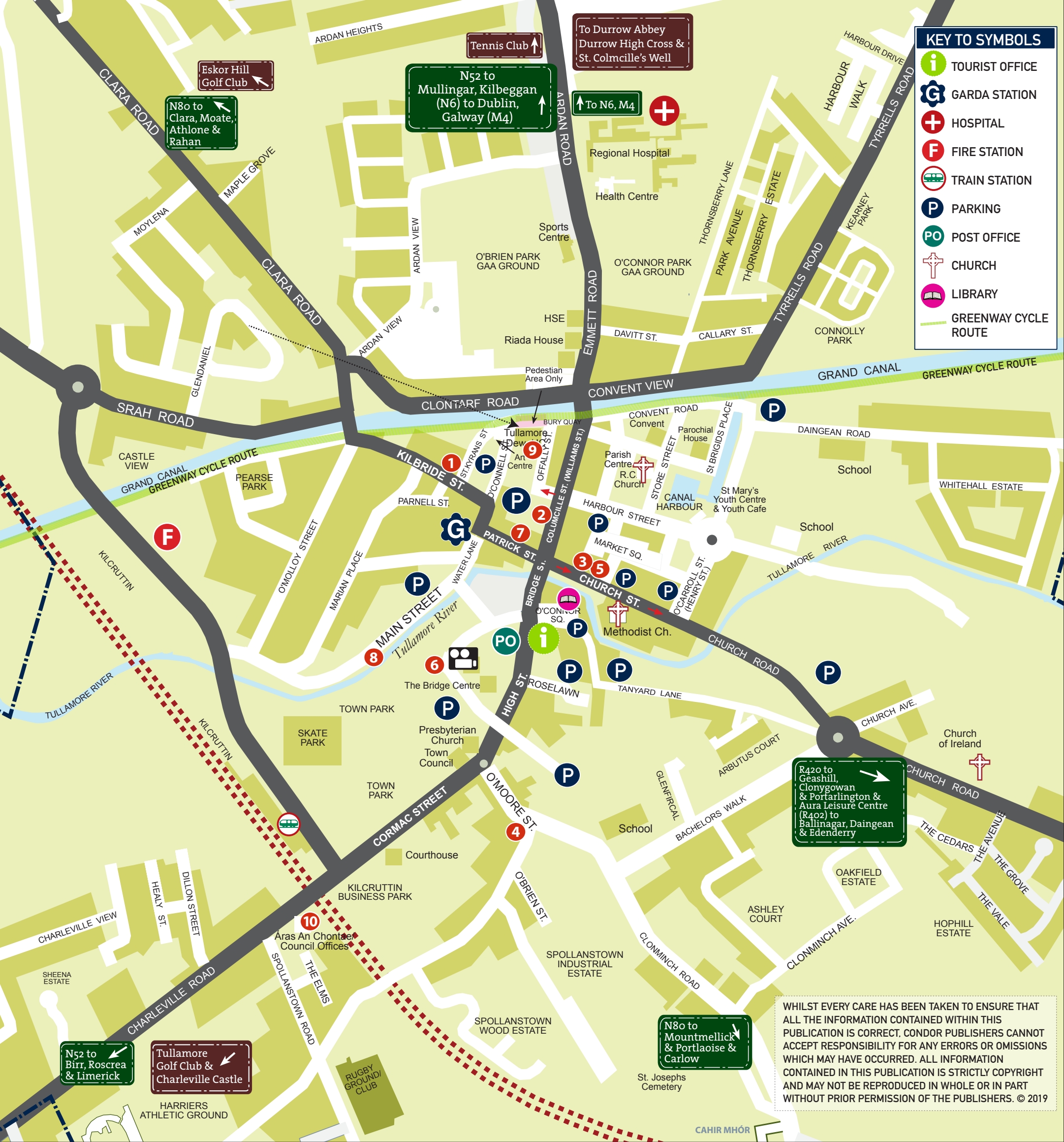


KEY TO SYMBOLS

-  TOURIST OFFICE
-  GARDA STATION
-  HOSPITAL
-  FIRE STATION
-  TRAIN STATION
-  PARKING
-  POST OFFICE
-  CHURCH
-  LIBRARY
-  GREENWAY CYCLE ROUTE



To Durrow Abbey
Durrow High Cross &
St. Colmcille's Well

N52 to
Mullingar, Kilbeggan
(N6) to Dublin,
Galway (M4)

N80 to
Clara, Moate,
Athlone &
Rahan

Eskor Hill
Golf Club

R420 to
Geashill,
Clonygowan
& Porfarlington &
Aura Leisure Centre
(R402) to
Ballinagar, Daingean
& Edenderry

N80 to
Mountmellick
& Portlaoise &
Carlow

N52 to
Birr, Roscrea
& Limerick

Tullamore
Golf Club &
Charleville Castle

WHILST EVERY CARE HAS BEEN TAKEN TO ENSURE THAT ALL THE INFORMATION CONTAINED WITHIN THIS PUBLICATION IS CORRECT, CONDOR PUBLISHERS CANNOT ACCEPT RESPONSIBILITY FOR ANY ERRORS OR OMISSIONS WHICH MAY HAVE OCCURRED. ALL INFORMATION CONTAINED IN THIS PUBLICATION IS STRICTLY COPYRIGHT AND MAY NOT BE REPRODUCED IN WHOLE OR IN PART WITHOUT PRIOR PERMISSION OF THE PUBLISHERS. © 2019